Home means more with Carpet on the floor

-because

BIGELOW BEAUVAIS® Makes It Comfortable!

A blanket of beauty for you and yours—this famous-for-quality virgin wool "comforter" broadloom—so soft and thick to walk on . . . warm and safe for children to play on. The smooth, luxurious pile, patterned in a sparkling Pyramid tweed, provides rich background decor . . . hides soil and steps besides, so-o nice to come home to!

$12.50 sq. yd.

"Our Store is Air Conditioned for Your Shopping Comfort"
Open Mon. and Fri. till 9 P.M. Park Right at Door

FE·4·0516 Molls

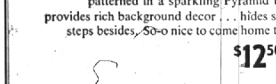

FLOOR COVERINGS DRAPERIES BEDSPREADS

1666 SOUTH TELEGRAPH South of Orchard

LEGAL NOTICE

NOTICE OF DESIGNATION OF A DRAINAGE DISTRICT FOR THE EIGHT MILE ROAD STORM DRAIN

Notice is hereby given that I, the County Drain Commissioner for the County of Oakland, Michigan, did on the 6th day of September, 1957, file in my office an order designating a drainage district for the Eight Mile Road Storm Drain (a County Drain) pursuant to Act No. 40 of the Michigan Public Acts of 1956, as amended.

The route of the proposed drain as set forth in said order is as follows:

Beginning at a point 490 feet west and 22 feet north of the south ¼ corner of Sec. 33, T1N, R10E, Southfield Twp., Oakland County, Michigan, said point being on the centerline of a branch of the Rouge River; Th easterly 19,131 feet on a line 22 feet north of and parallel to the south lines of sections 33, 34, 35 and 36, T1N, R10E, Southfield Twp., and the south line of Section 31, T1N, R11E, City of Oak Park, to a point of ending, said point of ending being 568.74 feet east of and 22 feet north of the SW cor of Sec. 31, T1N, R11E, City of Oak Park, Michigan.

The drainage district for said drain designated in said order is comprised of the following lands:

Beginning at the intersection of the south line of Section 33, Southfield Township, T1N, R10E, Oakland County, Michigan, and the north and south ¼ line of Section 33; thence north along said ¼ line 202 feet; thence easterly along a line 202' north of and parallel to the south line of Section 33 to the west line of Lockemans Sub'n; thence northerly and easterly along the west and north line of Lockemans Sub'n to the northeast corner of said subdivision; thence northerly to the northwest corner of lot 12 of W. J. Vaughn's Small Farms Addition Sub'n; thence easterly along the north line of lot 12 of W. J. Vaughn's Small Farms Addition Sub'n and said lot line extended to the centerline of Lahser Road; thence northerly along the centerline of Lahser Road to the north line of W. J. Vaughns Small Farms Sub'n extended westerly; thence easterly along the south line of Plum Hollow Estates Sub'n and said line extended westerly to a point 30 feet east of the Southwest corner of lot 17 of Plum Hollow Estates Sub'n; thence northerly along a line 30 feet east of and parallel to the west line of said lot 17 to the centerline of 8½ Mile Road; thence easterly along the centerline of 8½ Mile Road to the west line of lot 48 of Plum Hollow Estates Sub'n extended southerly; thence northerly along the west line of said lot 48 and said lot line extended southerly to the northwest corner of lot 48; thence easterly along the south line of Plum Hollow Estates Sub'n No. 1 to the southeast corner of lot 96 of said sub'n; thence northerly along the west line of said lot 96 and said lot line extended northerly to the centerline of Midway Ave; thence easterly along the centerline of Midway Ave. to the west line of lot 109 of said Sub'n extended southerly; thence northerly along the west line of lot 109 and said line extended to the northwest corner of Lot 109; thence easterly along the south line of lots 164, 165 and 166 to the south east corner of lot 166 of Plum Hollow Estates Sub'n #1; thence northerly along the west line of lots 167 and 172 of said sub'n and said lot lines extended to the north line of said sub'n; thence easterly along the north line of said sub'n and said line extended to the north and south ¼ line of section 34, Southfield Twp.; thence northerly along said ¼ line to a point 660 feet south of the north ¼ corner of Sec. 34, Southfield Twp.; thence easterly along a line 660 feet south of and parallel to the north line of said section 34 to the east line of Section 34, Southfield Twp.; thence northerly along the east line of Section 34, to the north line of lot 64 of Hyde Park Sub'n extended westerly; thence easterly along the north line of lot 64 and said line extended and the south line of lots 47 thru 57 of Hyde Park Sub'n and said line extended easterly to the centerline of Mapleridge Ave; thence northerly along the centerline of Mapleridge Ave. to the north line of lot 11 of Hyde Park Gardens Sub'n extended westerly; Thence easterly along the north line of lot 11 and said line extended and the north lines of lots 12 and 13 of said sub'n to the southwest corner of lot 4 of said sub'n; thence northerly along the west line of lot 4 and said line extended to the north line of Section 35, Southfield Twp; thence easterly along the north line of said section to the west line of lot 58 of Washington Village Sub'n #1 extended southerly; thence northerly along the west line of said lot 58 and said line extended to the north line of lot 58; thence northeasterly along the northwest line of lots 58 and 57 of Washington Village Sub'n #1 to the southwest line of lot 89 of said sub'n; thence southeasterly along the southwest line of lot 89 to the southwest corner of lot 90 of said sub'n; thence northeasterly along the west line of lot 90 and said line extended to the centerline of Lee Baker Drive; thence southeasterly along the centerline of Lee Baker Drive to the west line of lot 163 of Washington Village Sub'n #1 extended southerly; thence northeasterly along the northwest line of said lot 125 and said line extended to the northerly corner of lot 125; thence northwesterly along the southwest line of lot 135 of said sub'n to the northwest corner of lot 135; thence northeasterly along the northwest line of lot 135 Washington Village Sub'n #1 and said line extended to a point 660 feet south of the east and west ¼ line of section 26, Southfield Twp.; thence easterly along a line 660 feet south of and parallel to said ¼ line to a point 212 feet west of the east line of Section 26, Southfield Twp; thence northerly along a line 212 feet west of and parallel to the east line of Section 26, Southfield Twp. to the southeast line of lot 288 of J. Lee Bakers Washington Heights Sub'n; thence northeasterly and southeasterly along the south line of lots 286 thru 288 of said sub'n to the southeast corner of said lot 288; thence northerly along the east line of lot 288 to the northeast corner of lot 288 of J. Lee Bakers Washington Heights Sub'n; thence due north to the north line of Section 26, Southfield Twp; thence easterly along the north line of Sections 26 and 25 Southfield Twp. to the west ¼ line of said Section 25; thence southerly along the west ¼ line of Section 25, Southfield Twp. to the east and west ¼ line of said Section 25; thence easterly along the east and west ¼ line of Section 25, 540 feet; thence southerly on a line 540 feet east of and parallel to the west ¼ line of Section 25, Southfield Twp. to the south ¼ line of said Section 25; thence easterly along the south ¼ line of Section 25 to the north and south ¼ line of Section 25, Southfield Twp. thence southerly along the north and south ¼ line of Sections 25 and 36 Southfield Twp. to the south line of the N½ of the NW¼ of the NE ¼ of Section 36, Southfield Twp. thence easterly along the south line of the N ½ of the NW¼ of the NE¼ of Section 36 to the east ¼ line of Section 36, Southfield Twp; thence southerly along the east ¼ line of Section 36 to the north ¼ line of Section 36; thence easterly along the north ¼ line to the east line of Section 36, Southfield Twp.; thence southerly along the east ¼ corner of Section 36, Southfield Twp; thence easterly along the east and west ¼ line of Section 31, City of Oak Park T1N, R11E, to the west ¼ line of said Section 31; thence southerly along the west ¼ line of Section 31 to the south line of Section 31, City of Oak Park; thence westerly along the south line of Section 31, City of Oak Park and Sections 36, 35, 34 and 33, Southfield Twp. to the point of beginning.

and the City of Oak Park, at large, the Township of Southfield, at large, all of which will be benefited by the construction of said drain and will be liable to an assessment therefor.

DANIEL W. BARRY
County Drain Commissioner
for Oakland County, Michigan

Dated: 11 September, 1957.

Who'll Volunteer?

Charitable agencies serving children, ill, and the aged need drivers—some on regular basis—some on emergency basis. If you can be a driver, there are five (5) agencies from which to choose. For further information, call South Oakland Volunteer Bureau, LI 7-1660, a United Community Services agency serving from 8 Mile road thru Birmingham-Bloomfield.

Getting ready to sell your car? Advertise it in the Classified Ads.

Six Persons Hurt; Motorist Ticketed After 3-Car Crash

TROY — Six persons were hurt and one motorist ticketed for failure to yield right of way causing a three-car collision at Big Beaver and Crooks road Friday, according to Troy police.

Howard F. Cotter, 53, of 1295 E. 16 Mile road, was ticketed after he drove his westbound car into the intersection and a southbound car driven by Lanettia Tackey, 39, of Rochester pushed Cotter's auto into an eastbound car driven by Lester Darby, 47, of 1686 Kirkton.

Treated at William Beaumont hospital for cuts and bruises were: Lanettia Tackey; Cotter's wife Helen, 40, and their children, Allen, 11, and Carol, 14; and Lawrence Neil, 16, and James Rowan, 19, both of Rochester who were in the Tackey auto.

Birthdays, anniversaries, guests, births, parties are all news—call the society editor about them.

Complete Line of Tailoring And Sewing Needs

COTTONS — WOOLENS — and SYNTHETIC BLENDS

Taylor's SEWING BASKET

608 South Washington Avenue, Royal Oak, Michigan

LI. 7-1814

(Formerly "Ferguson's")

Budget Saving Beauty Tips FROM Wilson's COSMETIC DEPARTMENT

Here at the WILSON DRUG CO. you can always find Budget Saving Bargains PLUS Personalized Service.

NOW! ANNUAL SALE OF 3 CLEANSING CREAMS by Dorothy Gray

1. SALON COLD CREAM... whisks away every speck of dust and dirt 2¼ times more effectively than any other cleanser tested...leaves skin looking brighter...softer and refreshed!
6 oz. now $1.25 (reg. $2.25) ... 12 oz. now $2.00 (reg. $4.00)

2. SHEER VELVET CLEANSER... this fast-action, liquid cleanser helps guard against externally caused blemishes and leaves skin softer... smoother and ready for new make-up!
new 8 oz. size now $1.00 (reg. $2)

3. DRY-SKIN CLEANSER... added benefit for dry skin! Not only *deep* cleans away deep-down impurities, but *treats* skin to a softer... smoother and far moister look.
6 oz. now $1.25 (reg. $2.25) ... 12 oz. now $2.00 (reg. $4.00)

SAVE UP TO 40% AND MORE ON FABULOUS MILKMAID COSMETICS

In all the world, ONLY MILKMAID offers these unique beauty-aids, made with real, dairy-fresh, *whole* Milk and Cream. Nature's own beautifiers, having a perfect balance of minerals, proteins, vitamins to smooth, soften and nourish the skin . . . blended with rich emollients by exclusive Milkmaid formulas. *Sale priced . . . for a limited time only!*

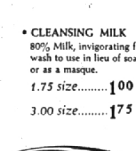

• CLEANSING MILK
80% Milk, invigorating facial wash to use in lieu of soap, or as a masque.
1.75 size.....1.00
3.00 size.....1.75

• SPECIAL CLEANSING CREAM
18% Milk, with rich emollients, for dry skin.
1.75 size.....1.00
3.00 size.....1.75

• TONING MILK
10% Milk, bracing, gently antiseptic, brightens dull skin.
2.00 size.....1.25

• ASTRINGENT
stimulating, refreshing.
2.50 size.....1.50

All prices plus tax

New! YARDLEY ENGLISH LAVENDER HAND CARE LOTION

presenting the latest advance in Skin Care Technique

$1.10 plus tax

CONTAINS SILICONE
to protect hands against harsh detergents
SOFTENS SKIN • PREVENTS CHAPPING
PROMOTES HEALING • NONSTICKY
SOFTENS CUTICLE
with the world-famous LAVENDER FRAGRANCE

WRISLEY Veri-Soft Makes the Hardest Water SILKEN—SOFT

BATH CRYSTALS—Perfumed Water Softener
This delightfully fragrant water conditioner softens hard water, helps soap lather better. Pine, Apple Blossom, Bouquet, Carnation.

3 lb. bag ONLY 69¢

Get Yours Today!

Wilson's COSMETIC DEPARTMENT

WILSON DRUG CO. WOODWARD AT MAPLE



Mrs. William Rust Pierce presents her Custom Collection of Made-to-Order Clothes for the Fall and Winter Season

in coral and gold
Sketched left:
Metallic French brocade
designed by Clara Ray

WALTON-PIERCE
KERCHEVAL AT ST. CLAIR GROSSE POINTE